



# KINGDOM



ENVIRONMENTAL  
PROTECTION



FACILITIES  
MANAGEMENT



RECRUITMENT  
SPECIALISTS

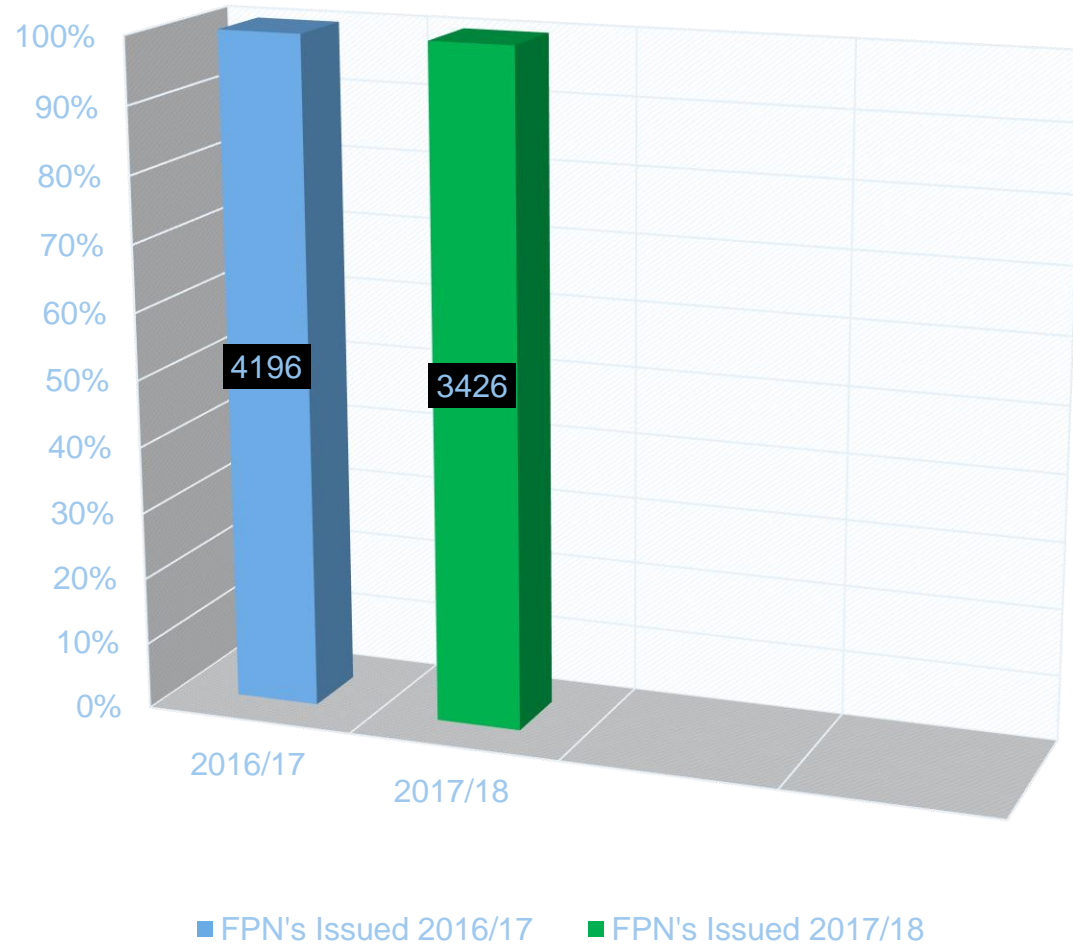


SECURITY  
SOLUTIONS

- Intelligence led deployment plans in place covering which areas need daily weekly and monthly attendance.
- Patrols based on priority of both the council and intel. This continually adapts depending on what intelligence is received.
- Daily discussion between Kingdom and the Council sharing intel on where to patrol.
- We only enforce on private land in Flintshire that the land owner asks us to, as per the local authorities request.



# Total FPN's Issued

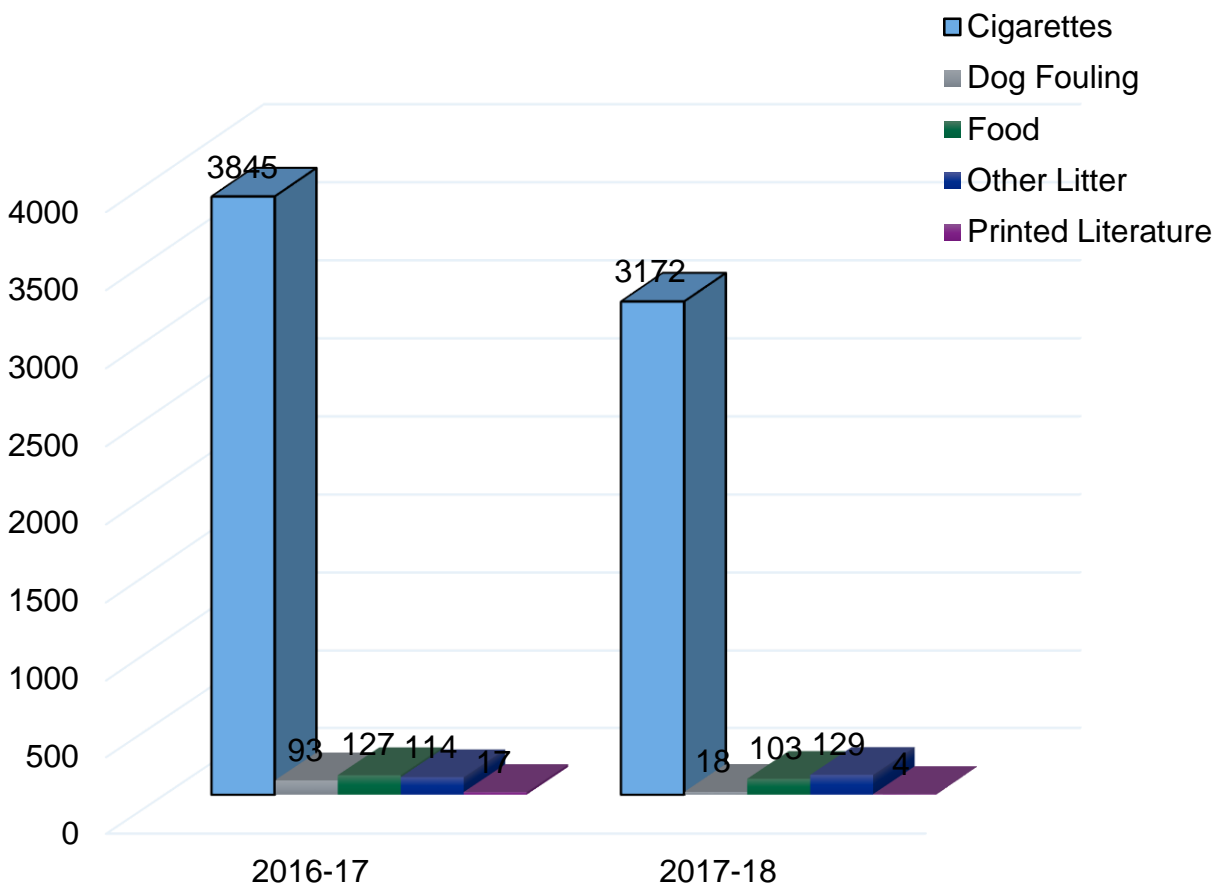


- 2016/17 – 4196 FPNs Issued

- 2017/18 – 3426 FPNs Issued

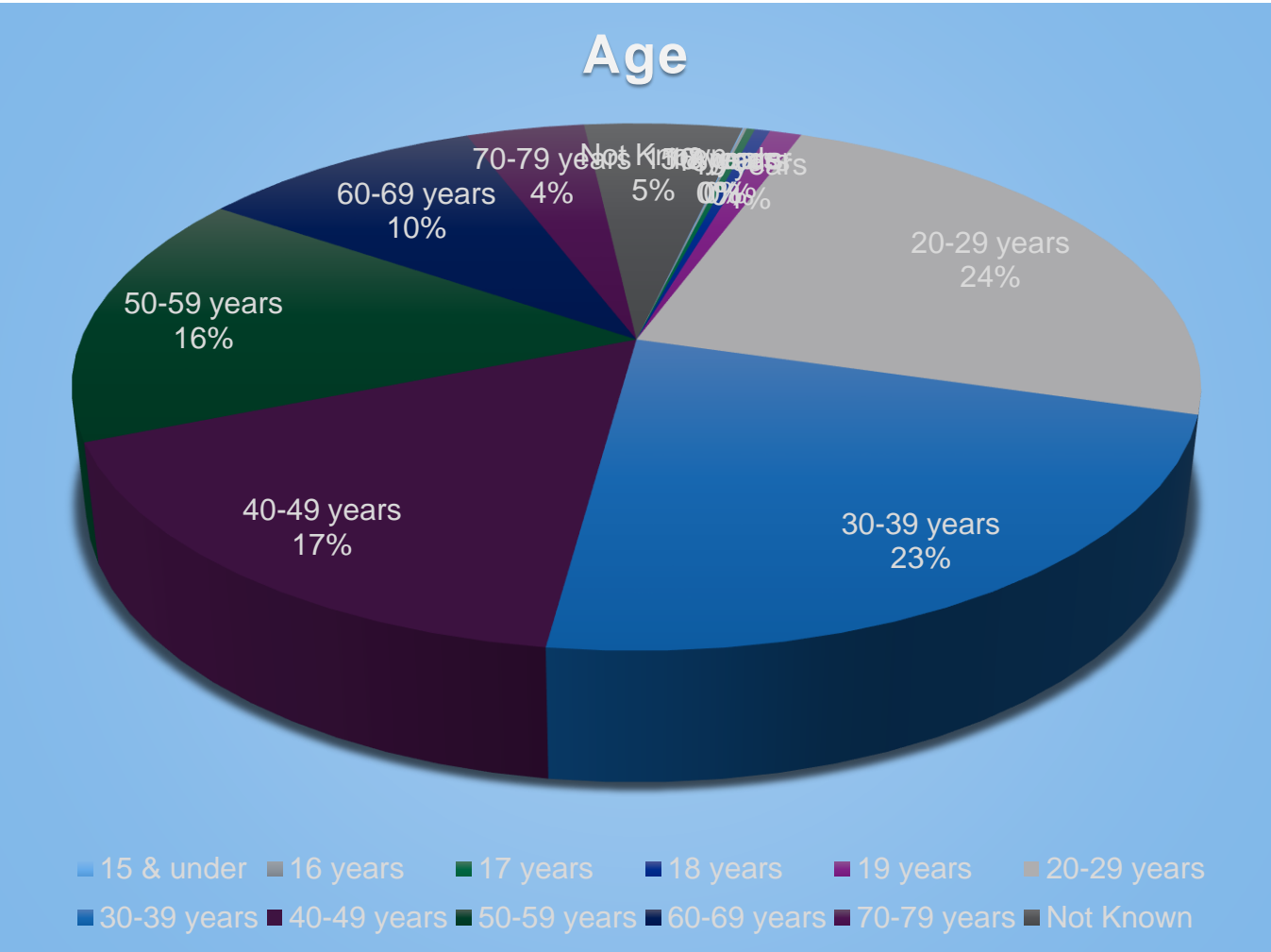
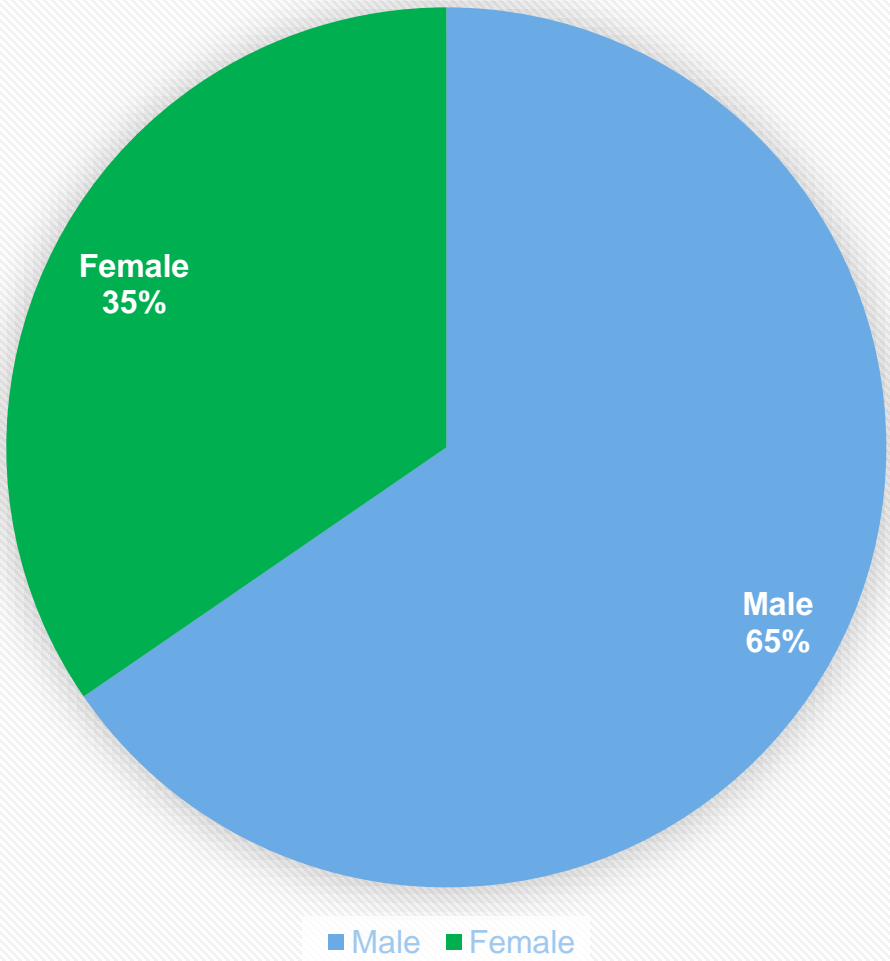
\*Figures based from contract start to 30 April 2017 & 1<sup>st</sup> May 2017 to 30<sup>th</sup> April 2018 \*

## 2016-17 & 2017-18

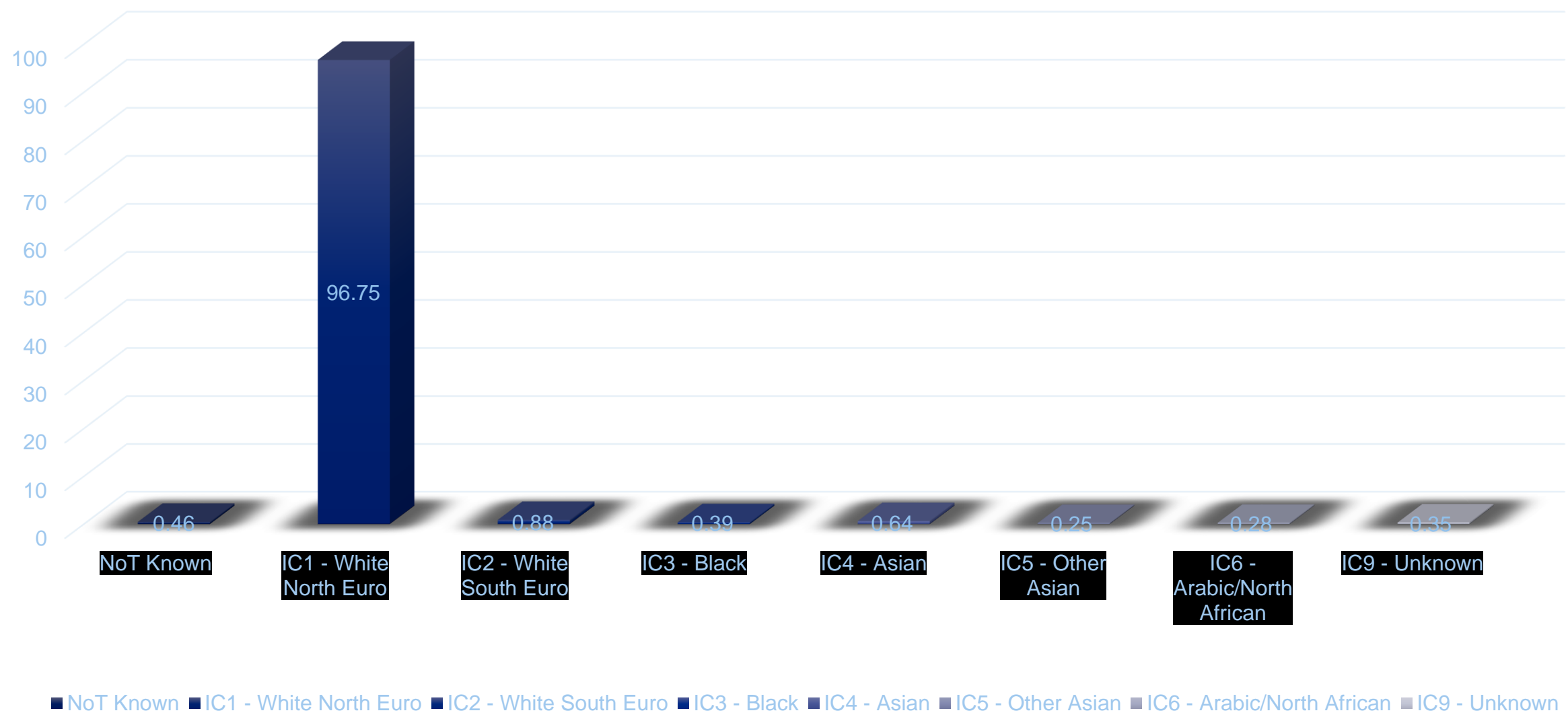


Offence Type	2016/17	2017/18
Cigarettes	3845	3172
Dog Fouling	93	18
Food	127	103
Other Litter	114	129
Printed Literature	17	4

\* Figures based from contract start to 30 April 2017 & 1<sup>st</sup> May 2017 to 30<sup>th</sup> April 2018 \*



# ETHNICITY PERCENTAGES 2016-18



# FPN LOCATIONS



Area	Area Count	Percentage
Abermorddu	<u>30</u>	<u>0.39%</u>
Alltami	<u>8</u>	<u>0.10%</u>
Aston Park	<u>6</u>	<u>0.08%</u>
Bagillt	<u>32</u>	<u>0.42%</u>
Broughton	<u>70</u>	<u>0.92%</u>
Brynford	<u>1</u>	<u>0.01%</u>
Bryn-y-Baal	<u>3</u>	<u>0.04%</u>
Buckley	<u>194</u>	<u>2.54%</u>
Cadole	<u>1</u>	<u>0.01%</u>
Caergwrle	<u>4</u>	<u>0.05%</u>
<b>Connahs Quay</b>	<b><u>756</u></b>	<b><u>9.91%</u></b>
Deeside	<u>4</u>	<u>0.05%</u>
Dobshell	<u>1</u>	<u>0.01%</u>
Drury	<u>1</u>	<u>0.01%</u>
Ewloe	<u>27</u>	<u>0.35%</u>
Ewle	<u>1</u>	<u>0.01%</u>
Ffrith	<u>3</u>	<u>0.04%</u>
Ffynnongroew	<u>1</u>	<u>0.01%</u>
<b>Flint</b>	<b><u>1822</u></b>	<b><u>23.90%</u></b>

Flint mountain	<u>1</u>	<u>0.01%</u>
Garden City	<u>95</u>	<u>1.25%</u>
Greenfield	<u>54</u>	<u>0.71%</u>
Gronant	<u>2</u>	<u>0.03%</u>
Gwernaffield	<u>1</u>	<u>0.01%</u>
Hawarden	<u>5</u>	<u>0.07%</u>
Holywell	<u>131</u>	<u>1.72%</u>
Hope	<u>5</u>	<u>0.07%</u>
Leeswood	<u>8</u>	<u>0.10%</u>
Mancot	<u>23</u>	<u>0.30%</u>
<b>Mold</b>	<b><u>1393</u></b>	<b><u>18.27%</u></b>
Mostyn	<u>1</u>	<u>0.01%</u>
Mynydd Isa	<u>8</u>	<u>0.10%</u>
<b>Northop</b>	<b><u>578</u></b>	<b><u>7.58%</u></b>
Northop Hall	<u>11</u>	<u>0.14%</u>
Oakenholt	<u>7</u>	<u>0.09%</u>
Penyffordd	<u>1</u>	<u>0.01%</u>
Pen-y-Ffordd	<u>4</u>	<u>0.05%</u>
<b>Queensferry</b>	<b><u>602</u></b>	<b><u>7.90%</u></b>

Saltney Ferry	<u>24</u>	<u>0.31%</u>
Sandycroft	<u>142</u>	<u>1.86%</u>
Sealand	<u>3</u>	<u>0.04%</u>
<b>Shotton</b>	<b><u>905</u></b>	<b><u>11.87%</u></b>
Soughton	<u>1</u>	<u>0.01%</u>
Talacre	<u>21</u>	<u>0.28%</u>
Zone 2	<u>197</u>	<u>2.58%</u>
Zone 3	<u>85</u>	<u>1.11%</u>
Zone 4	<u>1</u>	<u>0.01%</u>
Zone1	<u>351</u>	<u>4.60%</u>
<b>Total:</b>	<b>7625</b>	

- The Flintshire LEAMS report shows Flintshire **previously near the bottom** of the table but are **now midway**.
- The street scene officer for Buckley has stated that he now empties bins daily rather than a few times a week, confirming behaviour change by more people using the bins.
- We have delivered over 10,000 patrol hours and just by being visible we are educating and deterring far more than we are issuing FPN's to.

